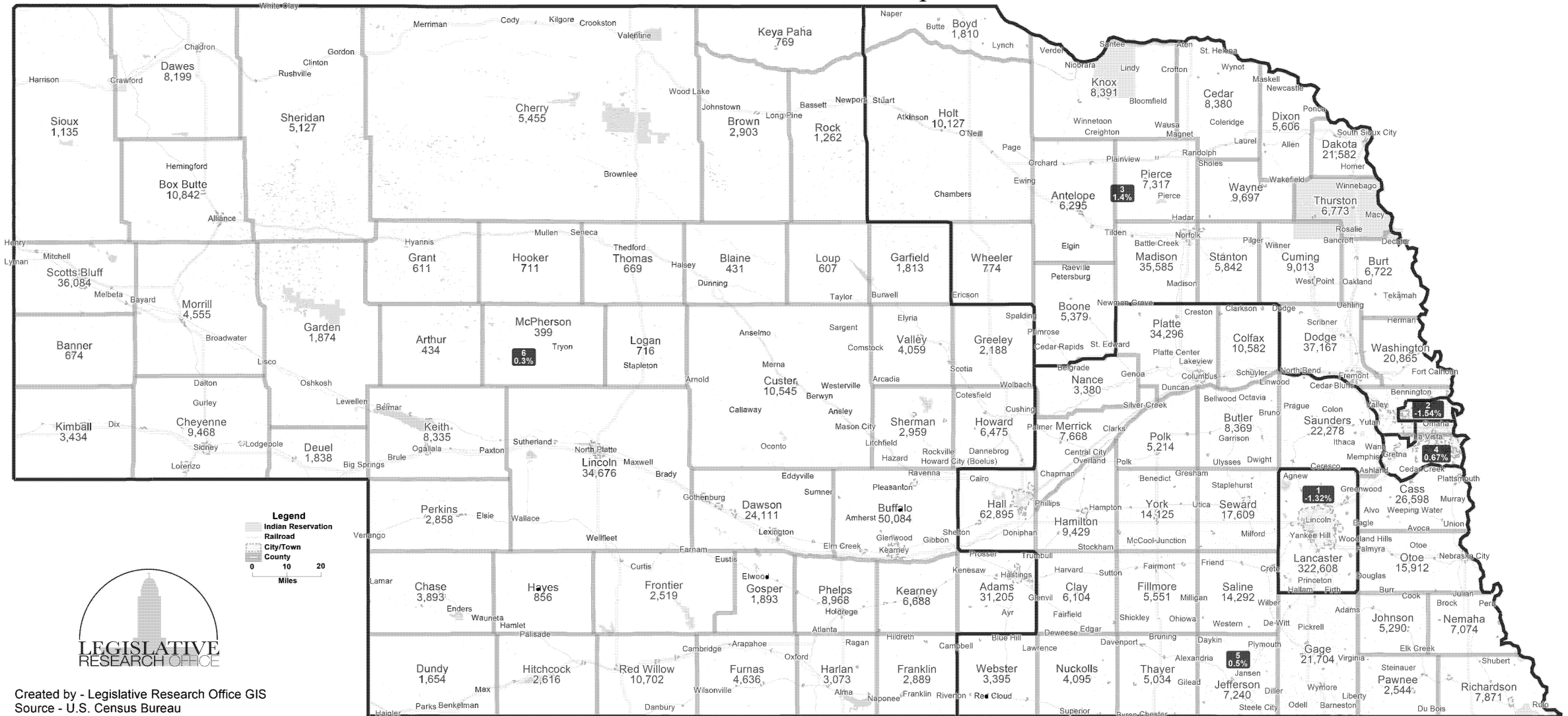


Supreme Court _ LB6 - Final Reading (2021)

SUP21-39001

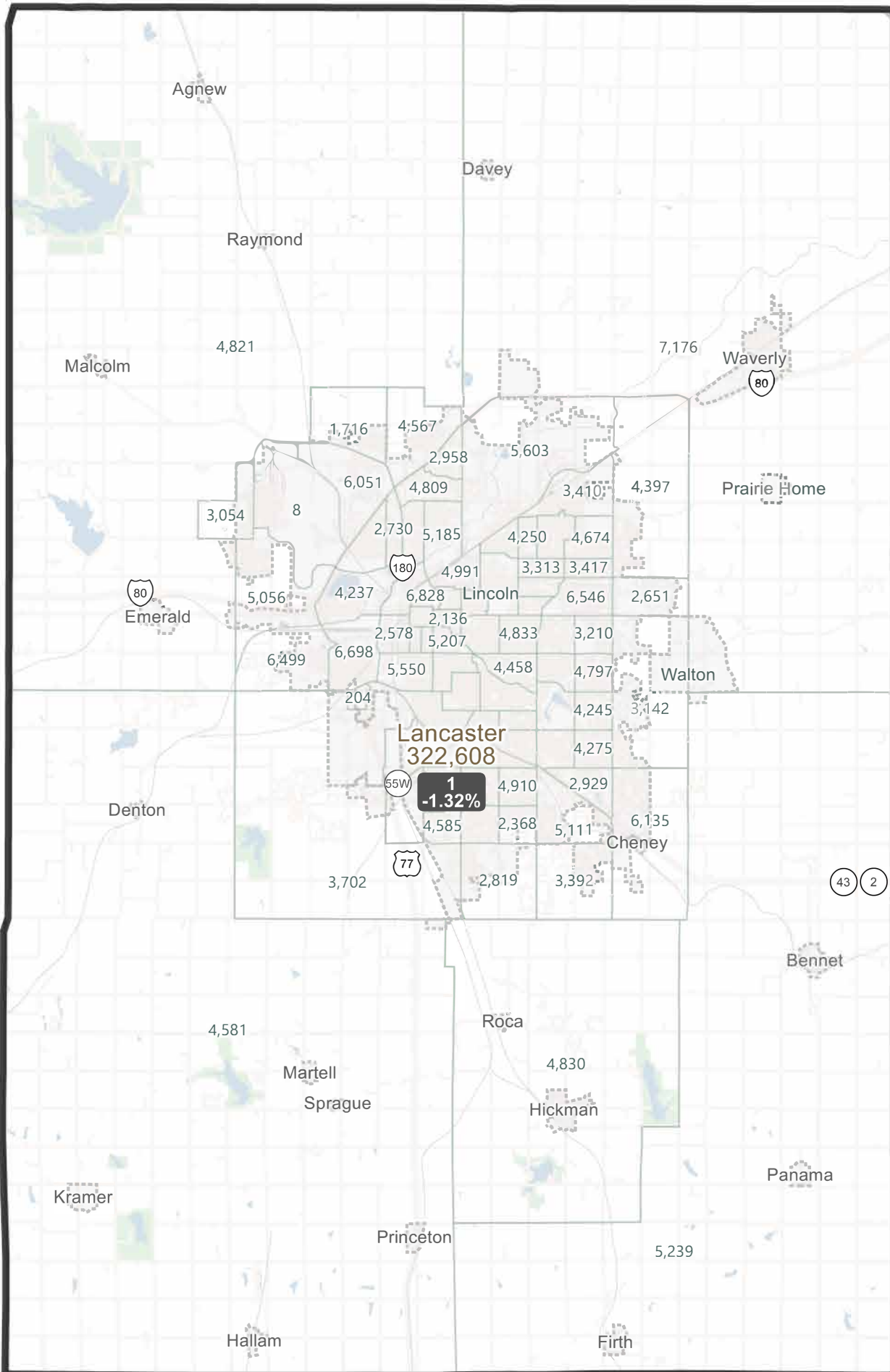
Effective October 1, 2021, LB6-1st Special Session



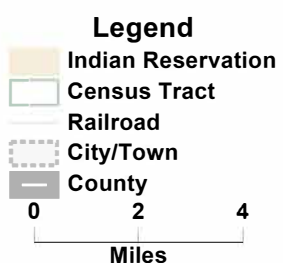
Supreme Court District 1 - LB6 - Final Reading (2021)

SUP21-39001-1

Effective October 1, 2021, LB6-1st Special Session



©2021 CALIPER; ©2020 HERE



District 1 Statistics

Field	Value
District	1
Population	322608
Deviation	-4,309
% Deviation	-1.32%
18+_Pop	248605
% 18+_Pop	77.06%
18+_Wht	205424
% 18+_Wht	63.68%
18+_Blk	9637
% 18+_Blk	2.99%
18+_Ind	1908
% 18+_Ind	0.59%
18+_Asn	10874
% 18+_Asn	3.37%
18+_Hwn	168
% 18+_Hwn	0.05%
18+_Oth	7561
% 18+_Oth	2.34%
18+_WhtBlk	1701
% 18+_WhtBlk	0.53%
H18+_Pop	16641
% H18+_Pop	5.16%

SUP21-39001-1 - LB6 - Final Reading
U.S. Bureau of the Census (Population Data), 2020



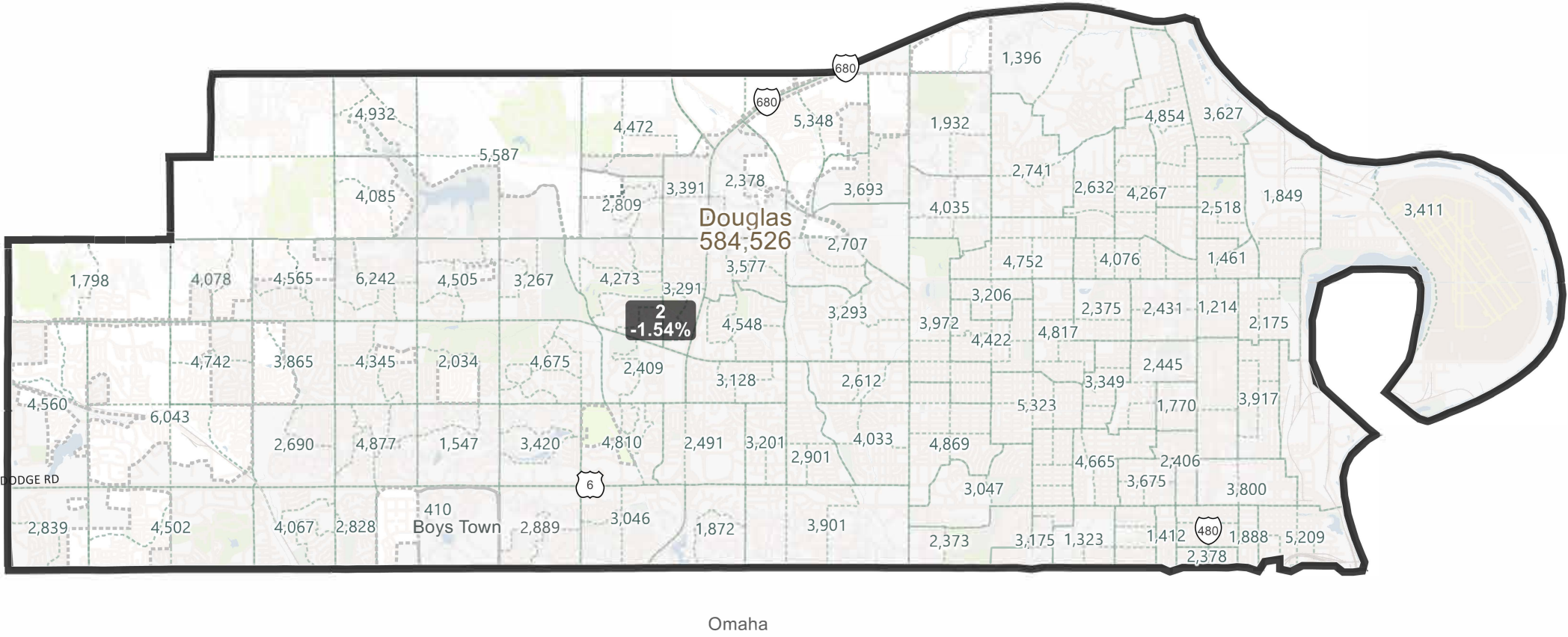
Created by - Legislative Research Office GIS
Source - U.S. Census Bureau
Date - September 7, 2021 19:49:48

Supreme Court District 2 - LB6 - Final Reading (2021)

SUP21-39001-2

Effective October 1, 2021, LB6–1st Special Session

District 2 Statistics	
Field	Value
District	2
Population	321882
Deviation	-5,035
% Deviation	-1.54%
18+_Pop	242408
% 18+_Pop	75.31%
18+_Wht	165432
% 18+_Wht	51.4%
18+_Blk	38152
% 18+_Blk	11.85%
18+_Ind	1934
% 18+_Ind	0.6%
18+_Asn	14344
% 18+_Asn	4.46%
18+_Hwn	182
% 18+_Hwn	0.06%
18+_Oth	8266
% 18+_Oth	2.57%
18+_WhtBlk	2077
% 18+_WhtBlk	0.65%



Omaha

©2021 CALIPER; ©2020 HERE

Legend

- Indian Reservation
- Census Block Group
- Census Tract
- Railroad
- City/Town
- County

0 1 2
Miles

SUP21-39001-2 - LB6 - Final Reading
U.S. Bureau of the Census (Population Data), 2020

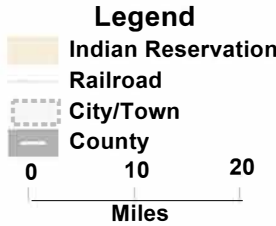
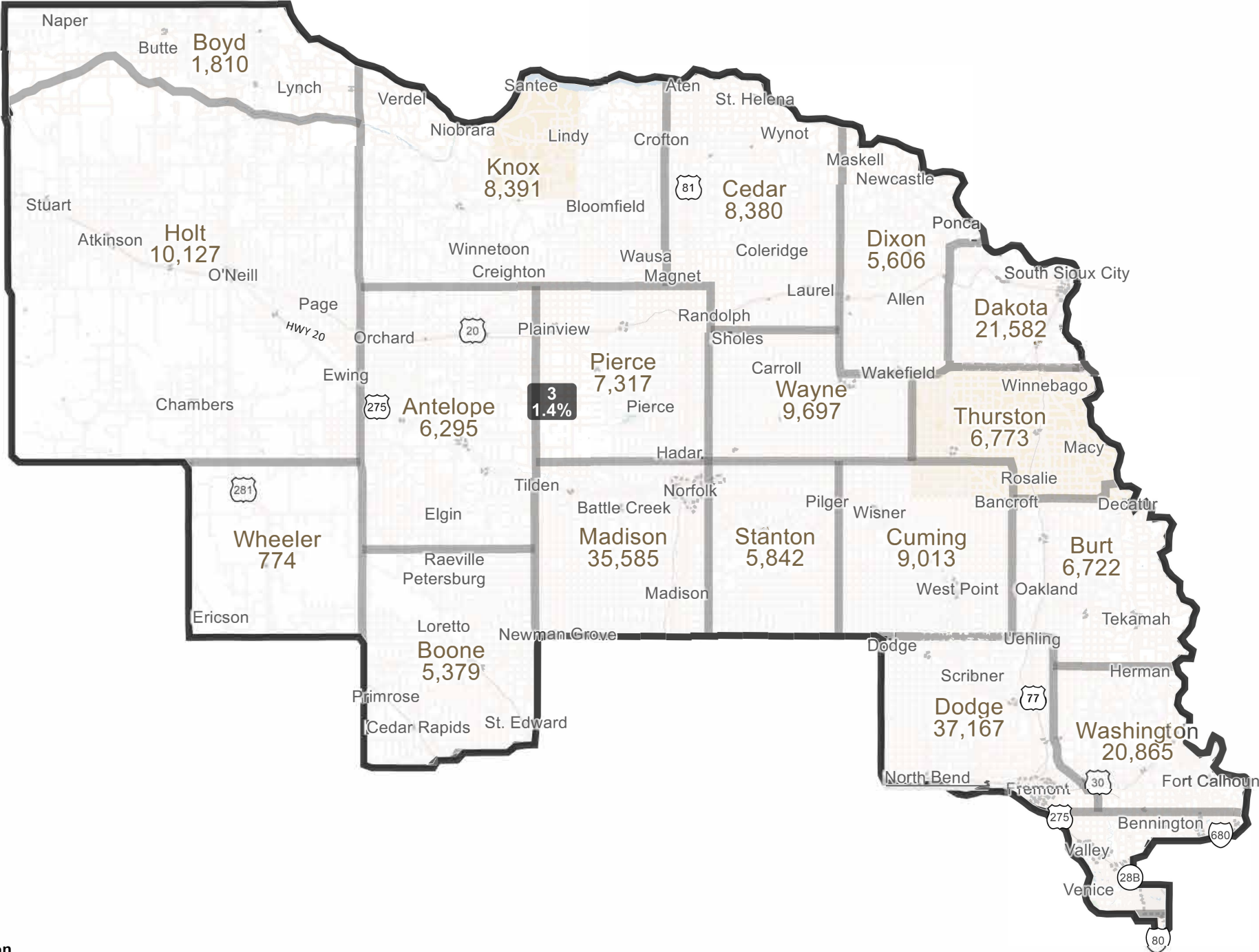


Created by - Legislative Research Office GIS
Source - U.S. Census Bureau
Date - September 7, 2021 19:49:48

Supreme Court District 3 - LB6 - Final Reading (2021)

SUP21-39001-3

Effective October 1, 2021, LB6-1st Special Session



©2021 CALIPER; ©2020 HERE

District 3 Statistics	
Field	Value
District	3
Population	331482
Deviation	4,565
% Deviation	1.4%
18+_Pop	243647
% 18+_Pop	73.5%
18+_Wht	209768
% 18+_Wht	63.28%
18+_Blk	3592
% 18+_Blk	1.08%
18+_Ind	4413
% 18+_Ind	1.33%
18+_Asn	4367
% 18+_Asn	1.32%
18+_Hwn	225
% 18+_Hwn	0.07%
18+_Oth	9532
% 18+_Oth	2.88%
18+_WhtBlk	698
% 18+_WhtBlk	0.21%

SUP21-39001-3 - LB6 - Final Reading
U.S. Bureau of the Census (Population Data), 2020

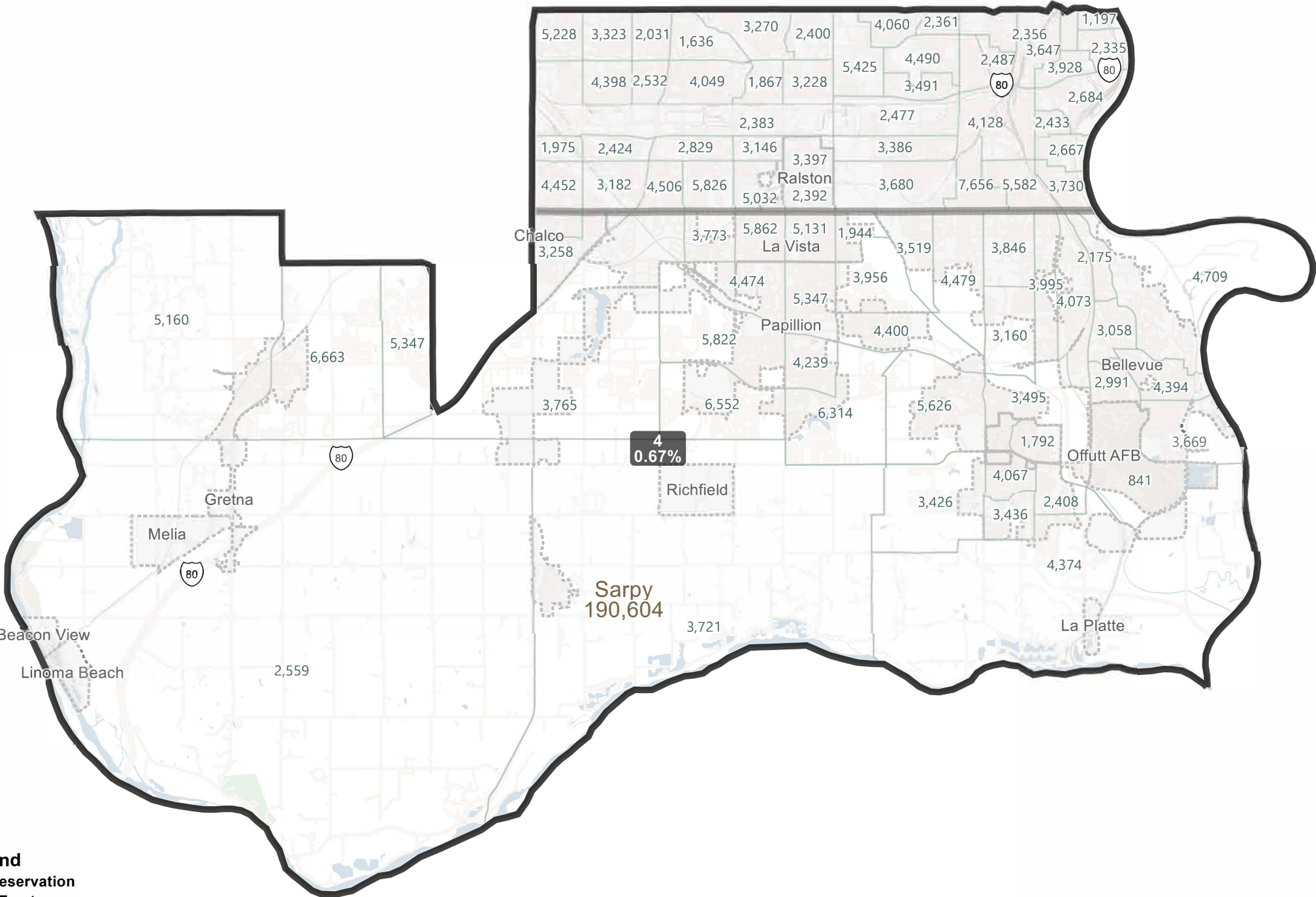


Created by - Legislative Research Office GIS
Source - U.S. Census Bureau
Date - September 7, 2021 19:49:48

Supreme Court District 4 - LB6 - Final Reading (2021)

SUP21-39001-4

Effective October 1, 2021, LB6-1st Special Session



Legend

- Indian Reservation
- Census Tract
- Railroad
- City/Town
- County

0 1 2
Miles

©2021 CALIPER; ©2020 HERE

District 4 Statistics	
Field	Value
District	4
Population	329091
Deviation	2,174
% Deviation	0.67%
18+_Pop	243623
% 18+_Pop	74.03%
18+_Wht	184265
% 18+_Wht	55.99%
18+_Blk	10509
% 18+_Blk	3.19%
18+_Ind	2405
% 18+_Ind	0.73%
18+_Asn	6003
% 18+_Asn	1.82%
18+_Hwn	282
% 18+_Hwn	0.09%
18+_Oth	19310
% 18+_Oth	5.87%
18+_WhtBlk	1525
% 18+_WhtBlk	0.46%

SUP21-39001-4 - LB6 - Final Reading
U.S. Bureau of the Census (Population Data), 2020

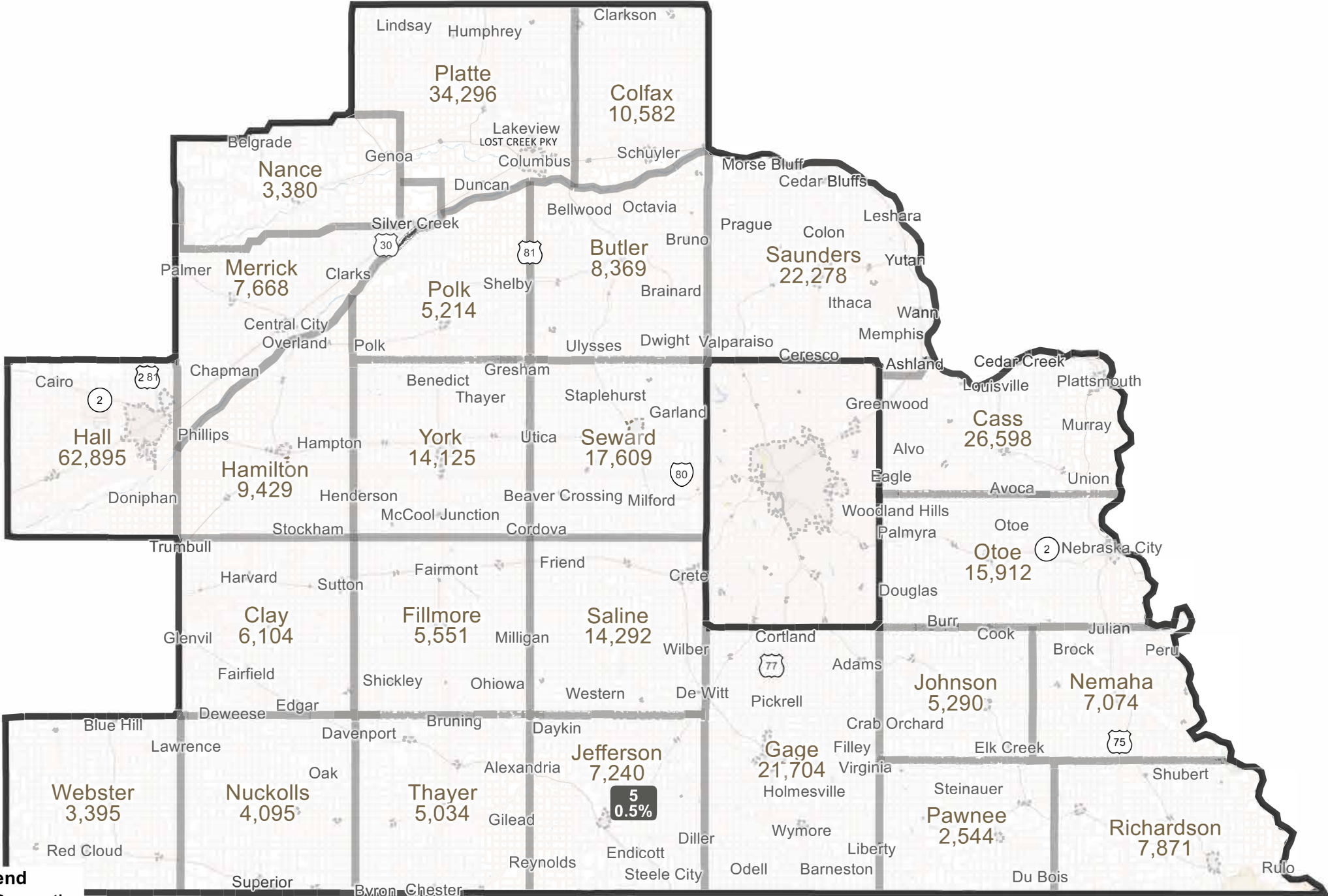


Created by - Legislative Research Office GIS
Source - U.S. Census Bureau
Date - September 7, 2021 19:49:48

Supreme Court District 5 - LB6 - Final Reading (2021)

SUP21-39001-5

Effective October 1, 2021, LB6-1st Special Session



District 5 Statistics

Field	Value
District	5
Population	328549
Deviation	1,632
% Deviation	0.5%
18+_Pop	247245
% 18+_Pop	75.25%
18+_Wht	214026
% 18+_Wht	65.14%
18+_Blk	2802
% 18+_Blk	0.85%
18+_Ind	1859
% 18+_Ind	0.57%
18+_Asn	1609
% 18+_Asn	0.49%
18+_Hwn	89
% 18+_Hwn	0.03%
18+_Oth	14514
% 18+_Oth	4.42%
18+_WhtBlk	522
% 18+_WhtBlk	0.16%

SUP21-39001-5 - LB6 - Final Reading
U.S. Bureau of the Census (Population Data), 2020



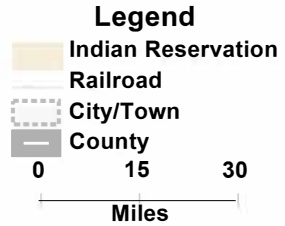
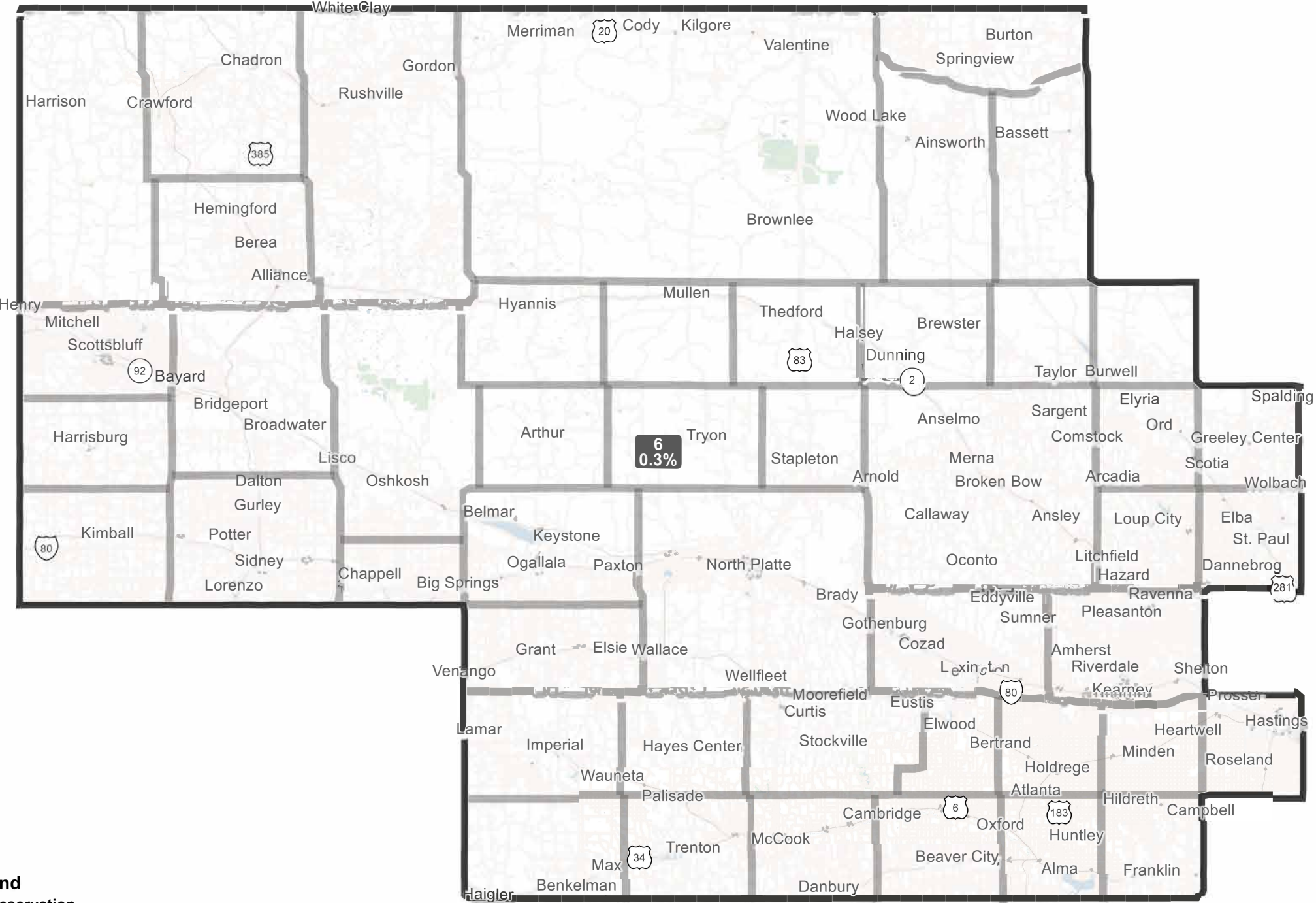
Created by - Legislative Research Office GIS
Source - U.S. Census Bureau
Date - September 7, 2021 19:49:48

©2021 CALIPER; ©2020 HERE

Supreme Court District 6 - LB6 - Final Reading (2021)

SUP21-39001-6

Effective October 1, 2021, LB6-1st Special Session



District 6 Statistics	
Field	Value
District	6
Population	327892
Deviation	975
% Deviation	0.3%
18+_Pop	250599
% 18+_Pop	76.43%
18+_Wht	220327
% 18+_Wht	67.19%
18+_Blk	2402
% 18+_Blk	0.73%
18+_Ind	2577
% 18+_Ind	0.79%
18+_Asn	1969
% 18+_Asn	0.6%
18+_Hwn	147
% 18+_Hwn	0.04%
18+_Oth	10630
% 18+_Oth	3.24%
18+_WhtBlk	530
% 18+_WhtBlk	0.16%

SUP21-39001-6 - LB6 - Final Reading
 U.S. Bureau of the Census (Population Data), 2020



Created by - Legislative Research Office GIS
 Source - U.S. Census Bureau
 Date - September 7, 2021 19:49:48